

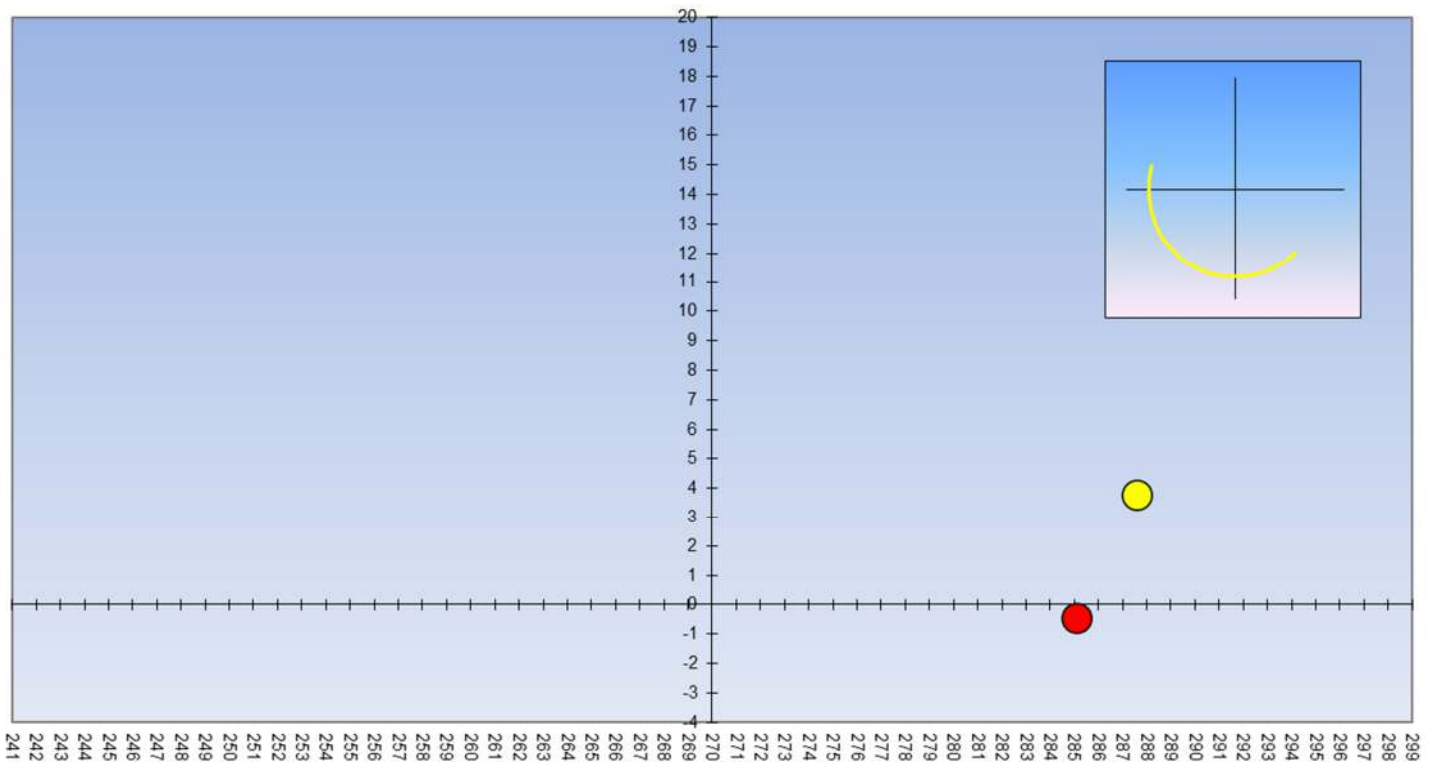


Data Hisab Awal Syawal 1443 H.

Markaz Lamongan (Pantai Tanjung Kodok): 06° 51' 50" LS, 112° 21' 28" BT, Time Zone 7 GMT,
Tinggi 15 MDPL

NAMA METODE		EPHIMERIS	SULLAM AL-NAIROIN	IRSYAD AL-MURID	TSAMAROT AL-FIKAR	AL-DURRU AL-ANIEQ
IJTIMAK	Hari	Minggu Pahing	Minggu Pahing	Minggu Pahing	Minggu Pahing	Minggu Pahing
	Tanggal	01/05/2022	01/05/2022	01/05/2022	01/05/2022	01/05/2022
	Jam	03:27:56	02:05:00	03:31:45	03:31:02	03:30:41
MATAHARI	Ghurub	17:23:28	17:22	17:23:40	17:23:45	17:23:40
	Azimut	285° 08' 49.19"	-	285° 08' 23"	285° 08' 13"	285° 08' 20"
HILAL	Tinggi Haq	5° 15' 58.15"	02° 34'	05° 10' 12"	04° 59' 37"	05° 10' 47"
	Tinggi Mar'i	4° 46' 14.83"	-	04° 46' 54"	04° 04' 31"	04° 15' 57"
	Azimut	287° 33' 36.48"	-	287° 33' 42"	287° 34' 31"	287° 38' 37"
	Elongasi	4° 47' 34.73"		06° 35' 03"	06° 26' 34"	06° 34' 45"
	Cahaya	0,35642 usbu'	0,23 usbu'	0,33 usbu'	0,32 usbu'	0,33 usbu'
	Lama Hilal	00:19:4.99	00:10	00:26:38	00:19:58	00:20:43
	Umur	13:55:32	15:17	13:51:60	13:52:43	13:52:60

Perkiraan Posisi Hilal :



Keterangan: ● Matahari ● Hilal

PENETAPAN AWAL HILAL SYAWAL 1443 H. MENUNGGU HASIL RU'YAH

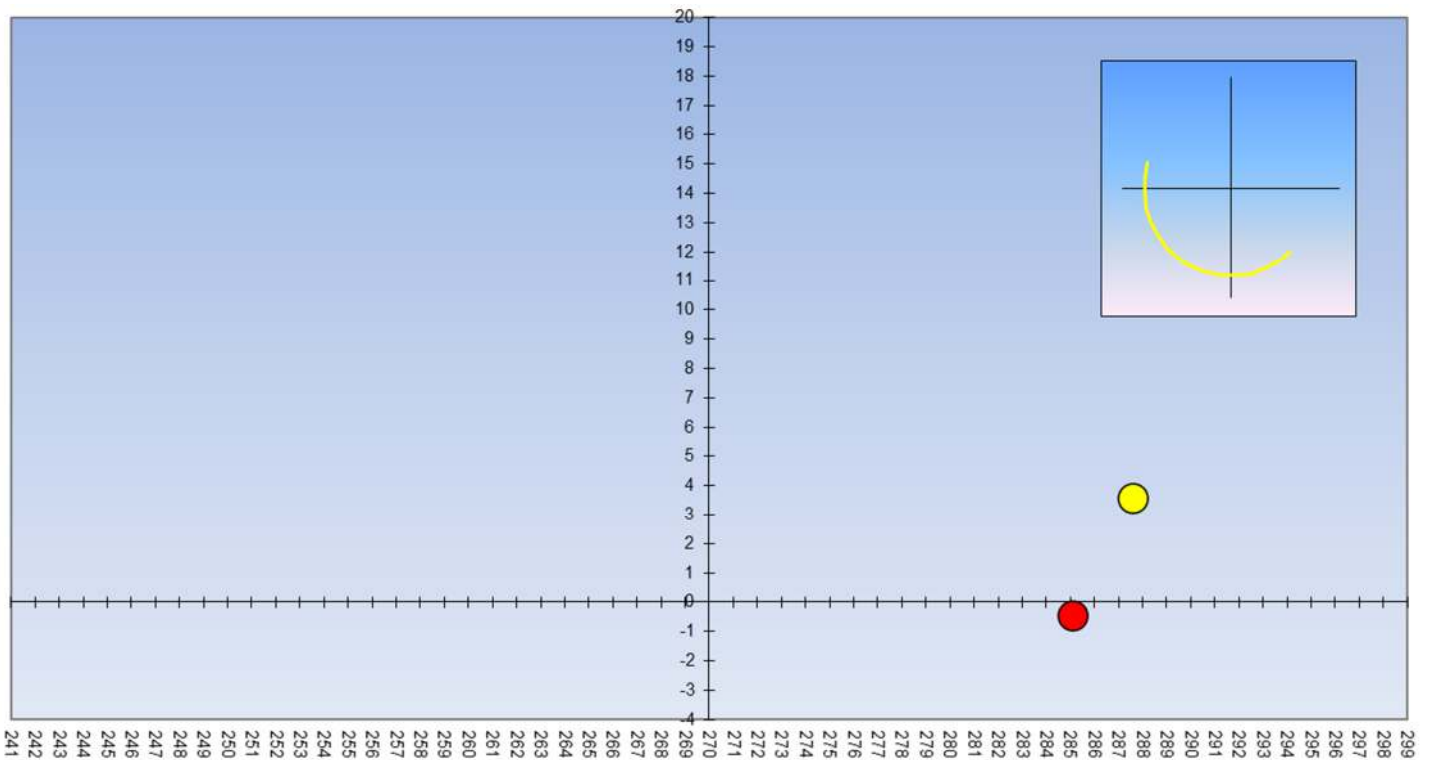


Data Hisab Awal Syawal 1443 H.

Markaz Gresik (Makam Mbah Condrodipo): 07° 10' 11" LS, 112° 37' 03" BT, Time Zone 7GMT, Tinggi 120 MDPL

NAMA METODE		EPHIMERIS	SULLAM AL-NAIROIN	IRSYAD AL-MURID	TSAMAROT AL-FIKAR	AL-DURRU AL-ANIEQ
IJTIMAK	Hari	Minggu Pahing	Minggu Pahing	Minggu Pahing	Minggu Pahing	Minggu Pahing
	Tanggal	01/05/2022	01/05/2022	01/05/2022	01/05/2022	01/05/2022
	Jam	03:27:56	02:05:00	03:31:45	03:31:02	03:30:41
MATAHARI	Ghurub	17:23:39	17:22	17:23:41	17:22:55	17:23:42
	Azimut	285° 06' 39.16"	-	285° 06' 52"	285° 08' 13"	285° 06' 49"
HILAL	Tinggi Haq	4° 58' 39.29"	07°39'	04° 57' 49"	04° 59' 03"	04° 58' 31"
	Tinggi Mar'i	4° 56' 06.49"	-	04° 47' 16"	04° 03' 57"	04° 03' 39"
	Azimut	287° 31' 07.83"	-	287° 32' 01"	287° 34' 33"	287° 36' 57"
	Elongasi	4° 47' 03.24"		06° 35' 04"	06° 26' 10"	06° 34' 45"
	Cahaya	0.3561 usbu'	0.53 Usbu	0,33 usbu'	0,32 usbu'	0,33 usbu'
	Lama Hilal	00:19:44	00:31	00:26:38	00:19:56	00:19:54
	Umur	13:55:43	15:17	13:52:01	13:51:53	13:53:01

Perkiraan Posisi Hilal :



Keterangan: ● Matahari ● Hilal

PENETAPAN AWAL HILAL SYAWAL 1443 H. MENUNGGU HASIL RU'YAH

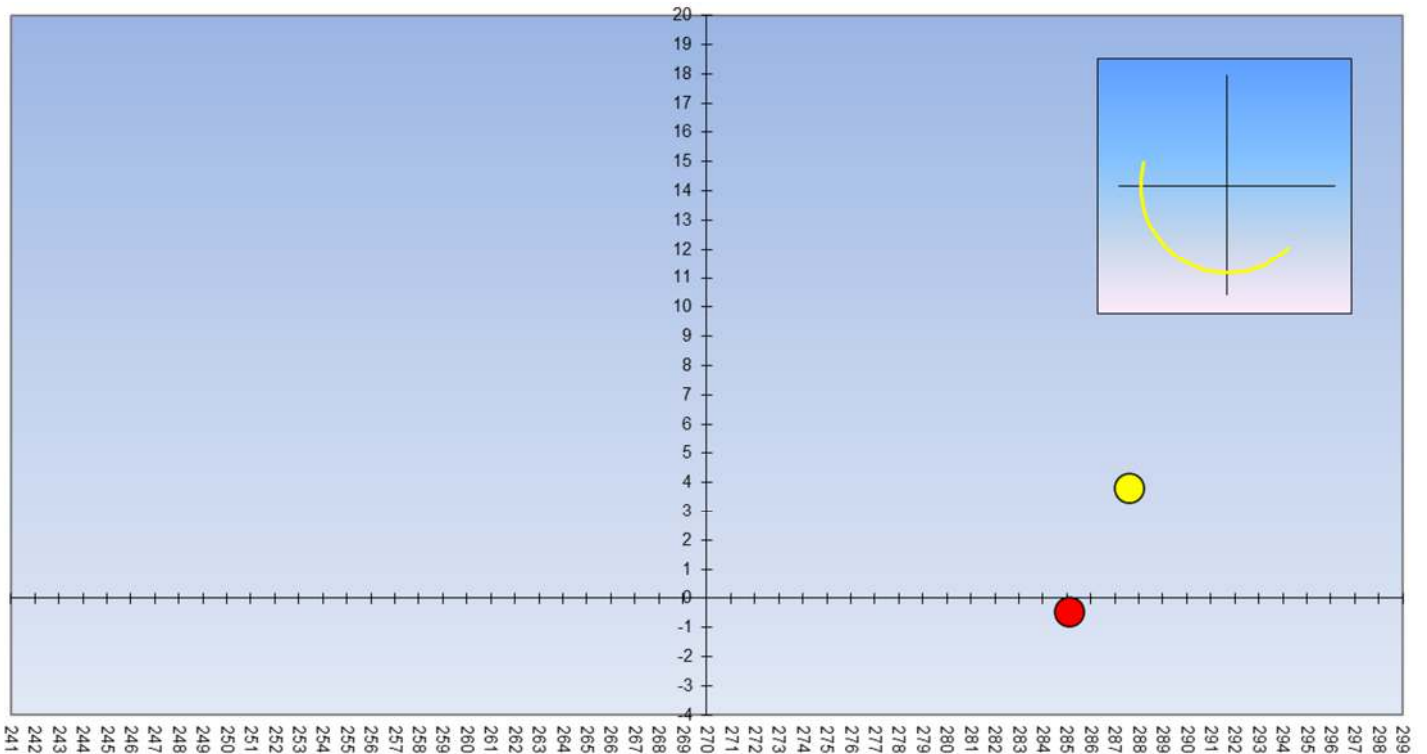


Data Hisab Awal Syawal 1443H.

Markaz Bangkalan (Pantai Gebang): 07° 03' 00" LS, 112° 46' 00" BT. Time Zone 7 GMT, Tinggi 10 MDPL

NAMA METODE		EPHIMERIS	SULLAM AL-NAIROIN	IRSYAD AL-MURID	TSAMAROT AL-FIKAR	AL-DURRU AL-ANIEQ
IJTIMAK	Hari	Minggu Pahing	Minggu Pahing	Minggu Pahing	Minggu Pahing	Minggu Pahing
	Tanggal	01/05/2022	01/05/2022	01/05/2022	01/05/2022	01/05/2022
	Jam	03:27:56	12:28:00	03:31:45	03:31:02	03:30:41
MATAHARI	Ghurub	17:22:09	17:34	17:22:16	17:22:27	17:22:16
	Azimut	285° 08' 43.06"	-	285° 08' 26"	285° 08' 06"	285° 08' 24"
HILAL	Tinggi Haq	5° 15' 40.88"	02°33'	05° 11' 06"	04° 59' 10"	05° 11' 44"
	Tinggi Mar'i	4° 46' 09.53"	-	04° 46' 31"	04° 04' 05"	04° 16' 54"
	Azimut	287° 32' 37.75"	-	287° 32' 54"	287° 33' 33"	287° 37' 50"
	Elongasi	4° 46' 54.06"		06° 34' 24"	06° 25' 57"	06° 34' 05"
	Cahaya	0.3559 usbu'	0,23 usbu'	0,33 usbu'	0,31 usbu'	0,33 usbu'
	Lama Hilal	00:19:05	00:10	00:26:35	00:19:57	00:20:47
	Umur	13:54:13	05:06	13:50:36	13:51:25	13:51:36

Perkiraan Posisi Hilal :



Keterangan: ● Matahari ● Hilal

PENETAPAN AWAL HILAL SYAWAL 1443 H. MENUNGGU HASIL RU'YAH

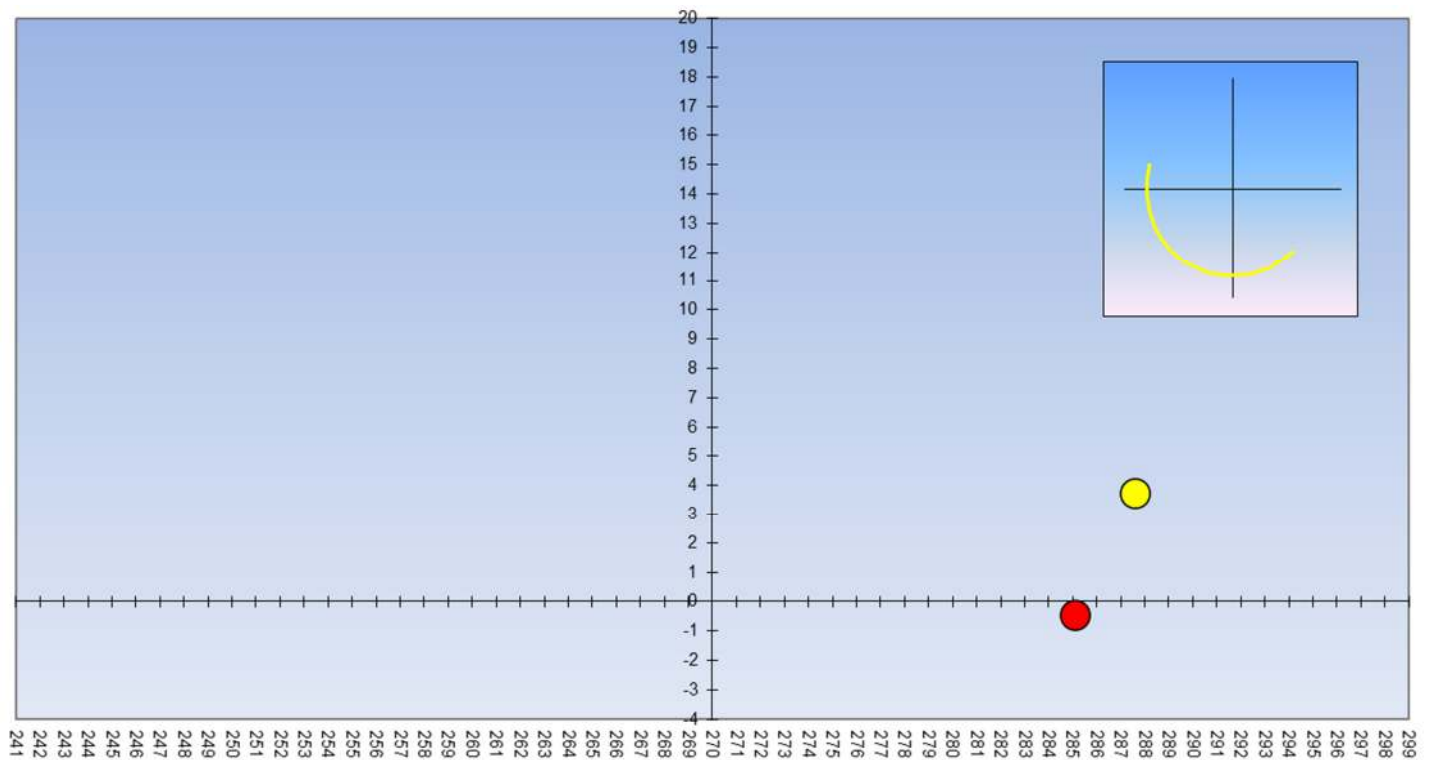


Data Hisab Awal Syawal 1443H.

Markaz Pemekasan (Pantai Ambet): 07° 09' 00" LS, 113° 30' 00" BT, Time Zone 8 GMT (WITA, Tinggi 25 MDPL

NAMA METODE		EPHIMERIS	SULLAM AL-NAIROIN	IRSYAD AL-MURID	TSAMAROT AL-FIKAR	AL-DURRU AL-ANIEQ
IJTIMAK	Hari	Minggu Pahing	Minggu Pahing	Minggu Pahing	Minggu Pahing	Minggu Pahing
	Tanggal	01/05/2022	01/05/2022	01/05/2022	01/05/2022	01/05/2022
	Jam	04:27:56	02:05:00	04:31:45	04:31:02	04:30:41
MATAHARI	Ghurub	18:20:11	18:23	18:19:27	18:19:24	18:19:27
	Azimut	285° 07' 53.33"	-	285° 08' 06"	285° 08' 10"	285° 08' 03"
HILAL	Tinggi Haq	5° 17' 26.72"	07°39'	05° 06' 30"	04° 57' 47"	05° 07' 08"
	Tinggi Mar'i	4° 47' 43.05"	-	04° 45' 15"	04° 02' 42"	04° 12' 17"
	Azimut	287° 25' 18.96"	-	287° 32' 26"	287° 33' 32"	287° 37' 22"
	Elongasi	4° 45' 54.66"		06° 33' 05"	06° 24' 32"	06° 32' 46"
	Cahaya	0.35429 usbu'	0.53 Usbu	0,33 usbu'	0,31 usbu'	0,33 usbu'
	Lama Hilal	00:19:05	00:31	00:26:30	00:19:51	00:20:29
	Umur	13:52:15	15:18	13:47:47	13:48:22	13:48:47

Perkiraan Posisi Hilal :



Keterangan: ● Matahari ● Hilal

PENETAPAN AWAL HILAL SYAWAL 1443 H. MENUNGGU HASIL RU'YAH